UNHCR The UN Refugee Agency

PARR

Priority Areas of Return and Reintegration - Neighborhood Mapping
Badakhshan Province - Fayzabad (Badakhshan) District - PD2 Area

For Humanitarian Purposes Only
Production date : 26 April 2022

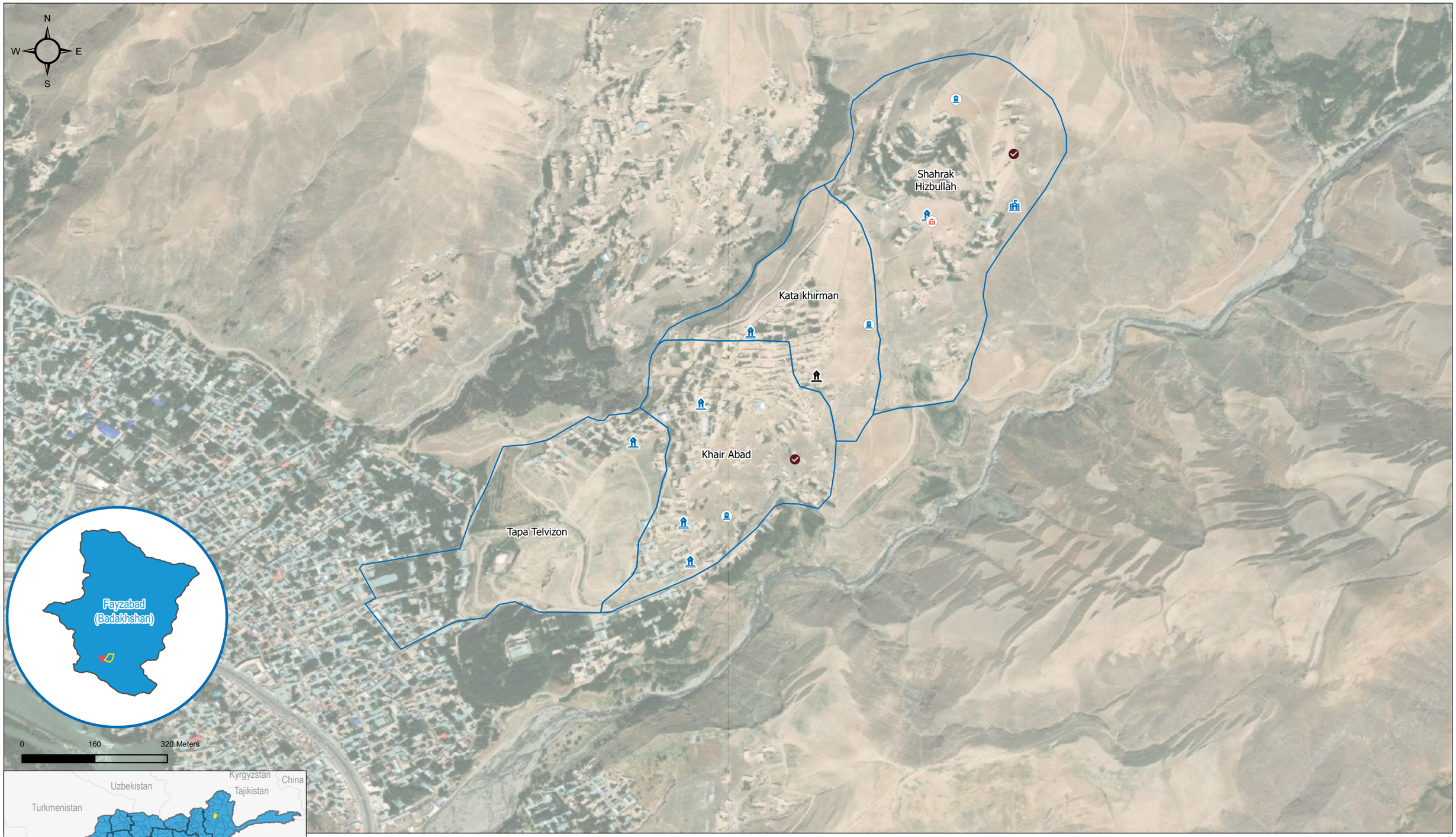

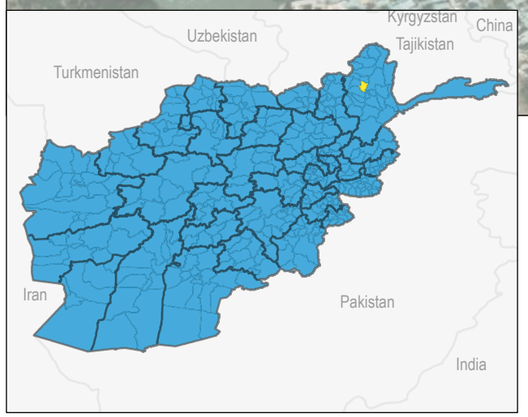

Services

Water point status
- Functional
- Partially functional
- broken

School and Health center
- School
- Health center

Water quality
- Safe water
- Not safe water
- Dried

Other services
- Friday mosque
- Small mosque
- Market
- Community center
- Cemetry

Road and Boundaries

- District center
- Village boundary
- District boundary

Note: Data, designations and boundaries contained on this map are not warranted to be error-free and do not imply acceptance by the IMPACT partners, associated, donors mentioned on this map

Data sources:
Admin Boundaries: AGCHO
Services and Village Boundaries: IMPACT
Coordinate System: GCS WGS 1984
Map Unit: Decimal Degree
Filename: IMPACT_AFG_Map_PARR_Badakhshan_Fayzabad (Badakhshan)_ PD2_PARRMapping_26APR2022_A3
Contact: geneva@impact-initiatives.org

Satellite Imagery:
Maxar (Geo1) from 23 April 2020
Copyright: 2020 Digital Glob
Source: ESRI

IMPACT Shaping practices Influencing policies Impacting lives

UNHCR
The UN Refugee Agency

PARR Priority Areas of Return and Reintegration - Neighborhood Mapping
Badakhshan Province - Fayzabad (Badakhshan) District - PD5 Area

For Humanitarian Purposes Only
Production date : 26 April 2022

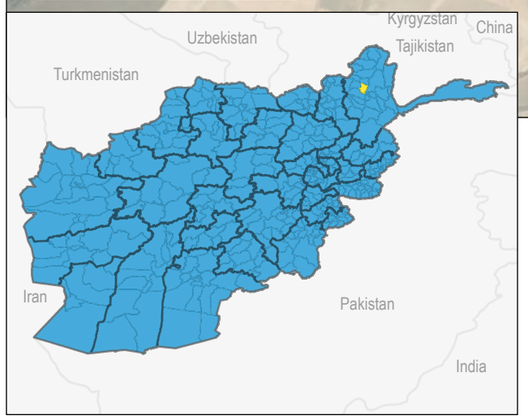

Services

Water point status
- Functional
- Partially functional
- broken

School and Health center
- School
- Health center

Water quality
- Safe water
- Not safe water
- Dried

Other services
- Friday mosque
- Small mosque
- Market
- Community center
- Cemetry

Road and Boundaries

- District center
- Village boundary

Note: Data, designations and boundaries contained on this map are not warranted to be error-free and do not imply acceptance by the IMPACT partners, associated, donors mentioned on this map

Data sources:
Admin Boundaries: AGCHO
Services and Village Boundaries: IMPACT
Coordinate System: GCS WGS 1984
Map Unit: Decimal Degree
Filename: IMPACT_AFG_Map_PARR_Badakhshan _Fayzabad (Badakhshan)_PD5_PARRMapping_26APR2022_A3
Contact: geneva@impact-initiatives.org

Satellite Imagery:
Maxar (Geo1) from 23 April 2020
Copyright: 2020 Digital Glob
Source: ESRI

IMPACT Shaping practices Influencing policies Impacting lives

PARR

Priority Areas of Return and Reintegration - Neighborhood Mapping
Badakhshan Province - Fayzabad (Badakhshan) District - PD6 Area

UNHCR The UN Refugee Agency

For Humanitarian Purposes Only
Production date : 26 April 2022

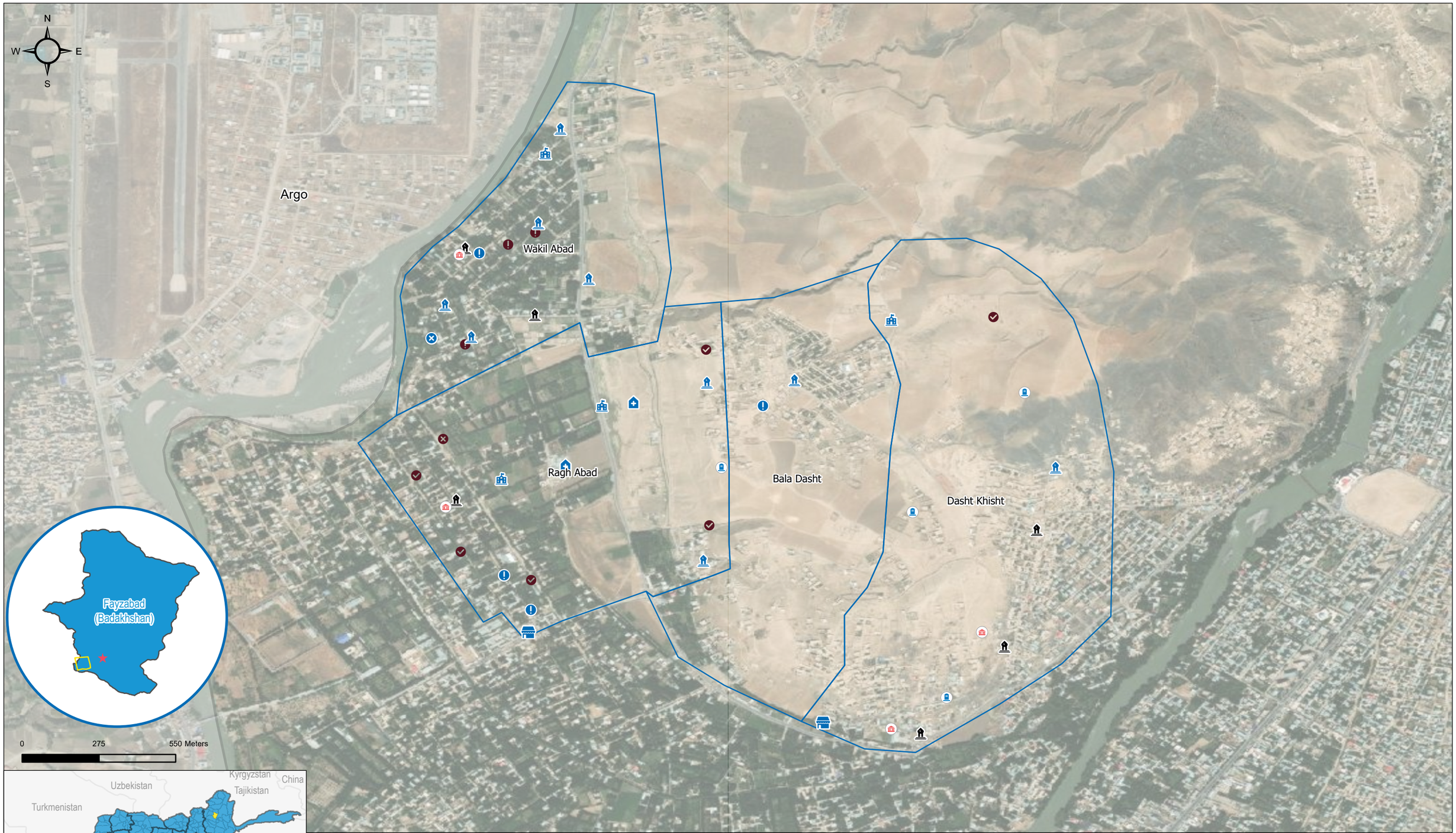

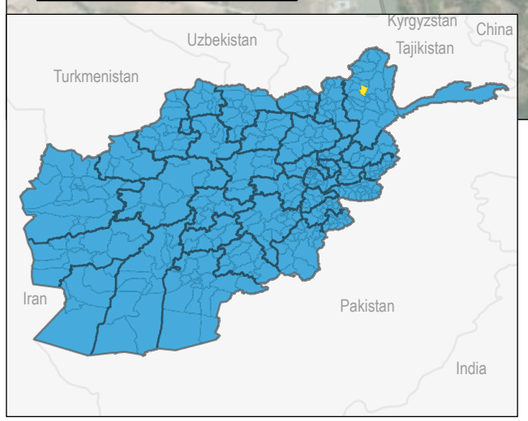

Services

Water point status
- Functional
- Partially functional
- broken

School and Health center
- School
- Health center

Water quality
- Safe water
- Not safe water
- Dried

Other services
- Friday mosque
- Small mosque
- Market
- Community center
- Cemetry

Road and Boundaries

- District center
- Village boundary
- District boundary

Note: Data, designations and boundaries contained on this map are not warranted to be error-free and do not imply acceptance by the IMPACT partners, associated, donors mentioned on this map

Data sources:
Admin Boundaries: AGCHO
Services and Village Boundaries: IMPACT
Coordinate System: GCS WGS 1984
Map Unit: Decimal Degree
Filename: IMPACT_AFG_Map_PARR_Badakhshan_Fayzabad (Badakhshan)_ PD6_PARRMapping_26APR2022_A3
Contact: geneva@impact-initiatives.org

Satellite Imagery:
Maxar (Geo1) from 23 April 2020
Copyright: 2020 Digital Glob
Source: ESRI

IMPACT Shaping practices Influencing policies Impacting lives

UNHCR The UN Refugee Agency

PARR

Priority Areas of Return and Reintegration - Neighborhood Mapping
Takhar Province - Taloqan District - Baghak Area

For Humanitarian Purposes Only
Production date : 26 April 2022

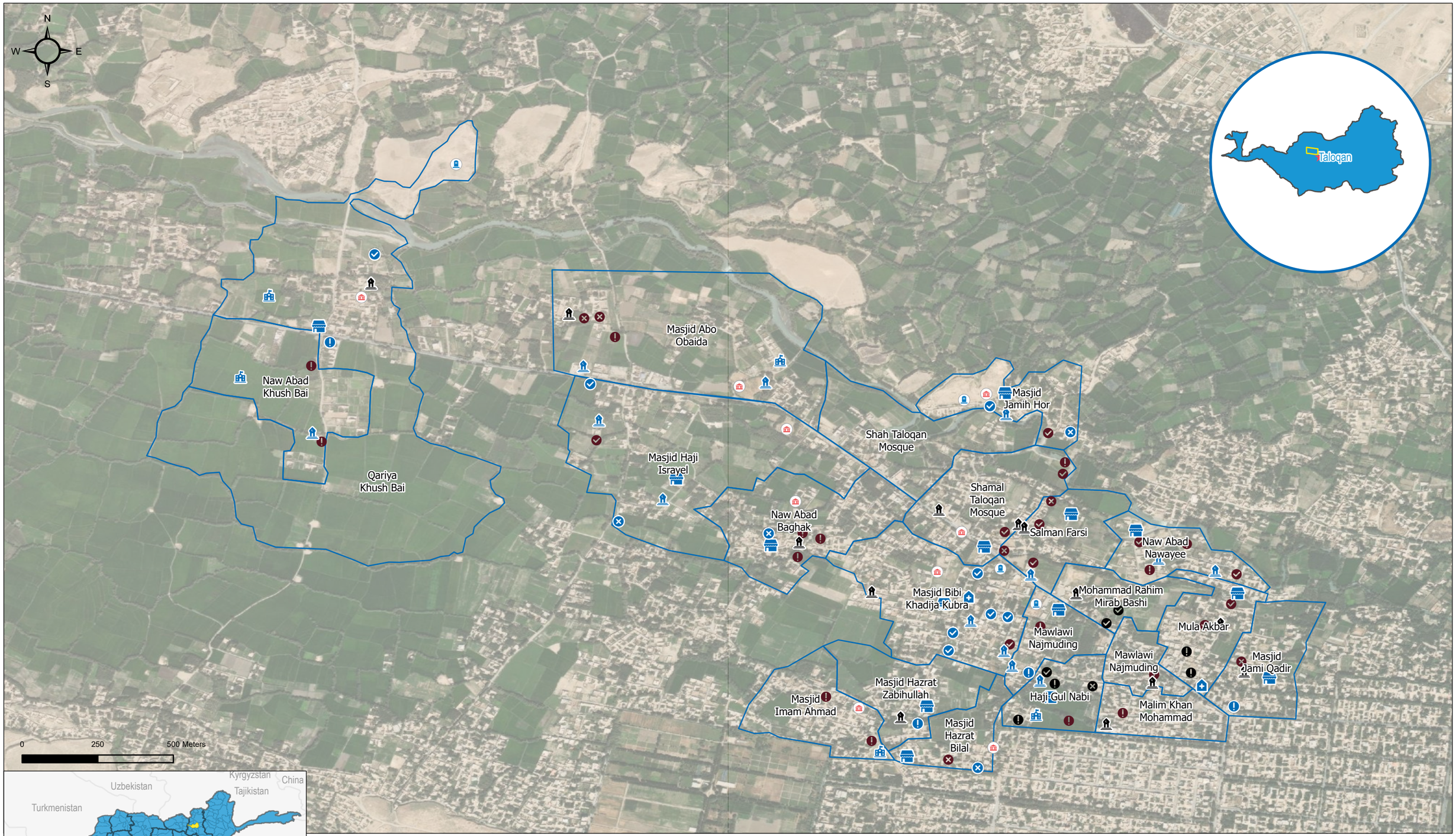

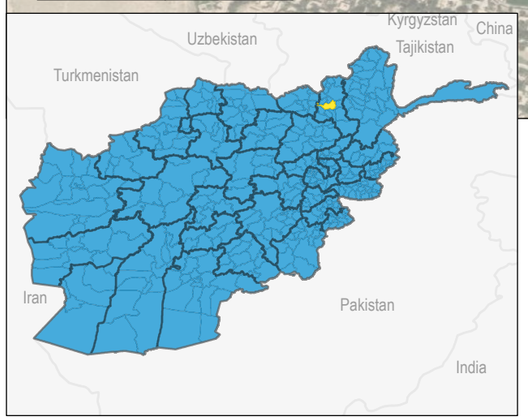

Services

Water point status
- Functional
- Partially functional
- broken

School and Health center
- School
- Health center

Water quality
- Safe water
- Not safe water
- Dried

Other services
- Friday mosque
- Small mosque
- Market
- Community center
- Cemetry

Road and Boundaries

- District center
- Village boundary
- District boundary

Note: Data, designations and boundaries contained on this map are not warranted to be error-free and do not imply acceptance by the IMPACT partners, associated, donors mentioned on this map

Data sources:
Admin Boundaries: AGCHO
Services and Village Boundaries: IMPACT
Coordinate System: GCS WGS 1984
Map Unit: Decimal Degree
Filename: IMPACT_AFG_Map_PARR_Takhar_Taloqan_Baghak_PARRMapping_26APR2022_A3
Contact: geneva@impact-initiatives.org

Satellite Imagery:
Maxar (Geo1) from 23 April 2020
Copyright: 2020 Digital Glob
Source: ESRI

IMPACT Shaping practices Influencing policies Impacting lives