ROHINGYA REFUGEE RESPONSE/BANGLADESH

Rohingya Population by Location

(as of 28 Feb 2025)

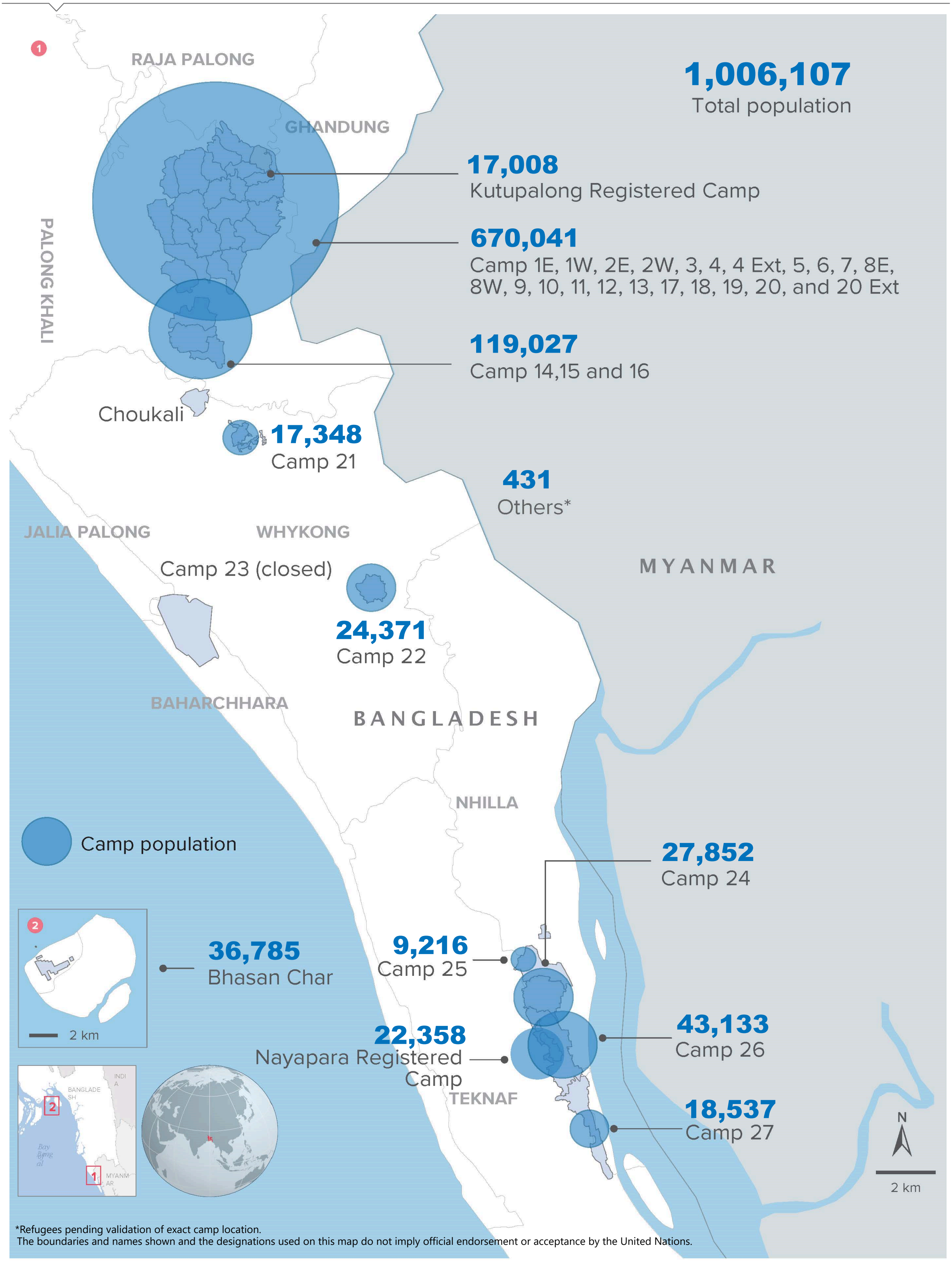

*Refugees pending validation of exact camp location.
The boundaries and names shown and the designations used on this map do not imply official endorsement or acceptance by the United Nations.

Creation date: 28 February 2025
Source: GoB - UNHCR Joint Registration Exercise

ROHINGYA REFUGEE RESPONSE - BANGLADESH

Mapping of Refugee Population

as of 28 February 2025

Annex IV

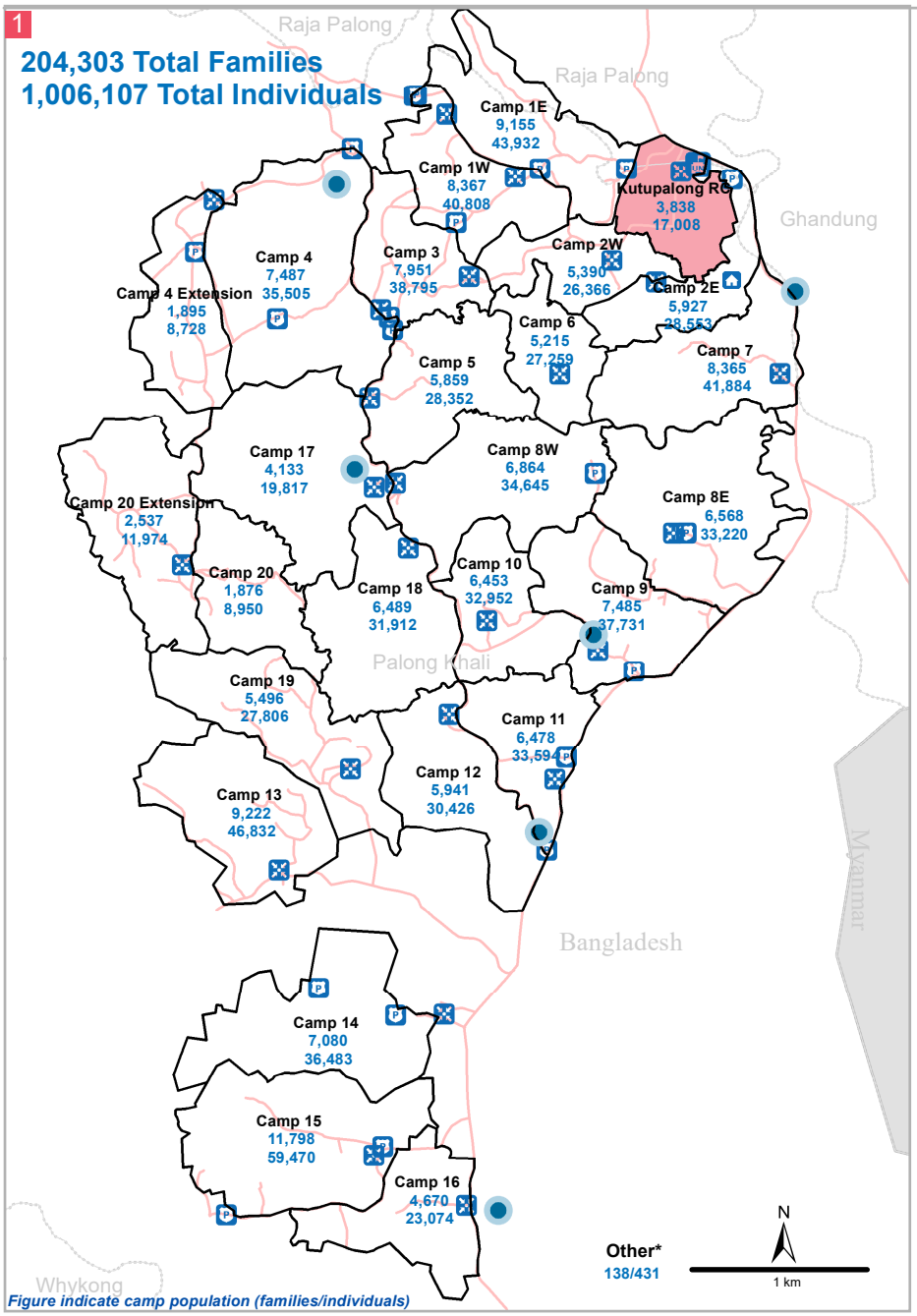

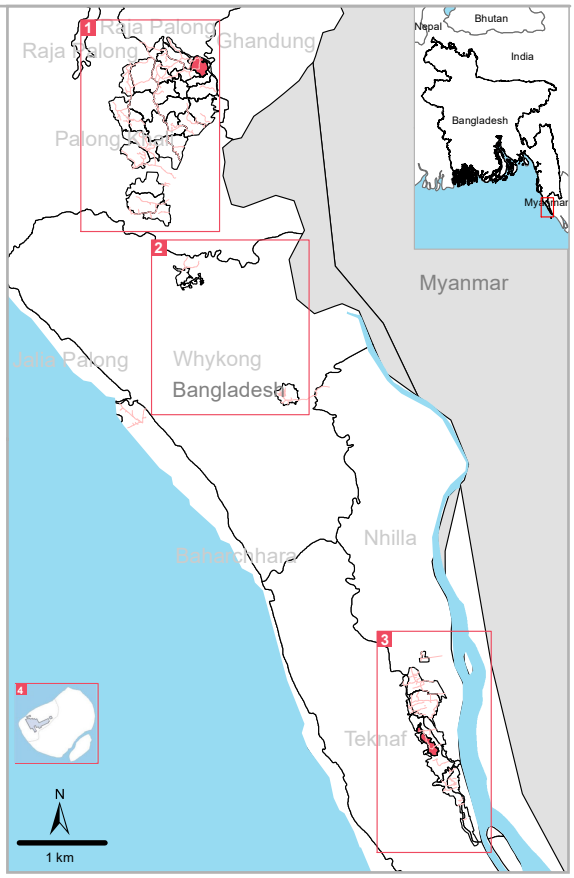

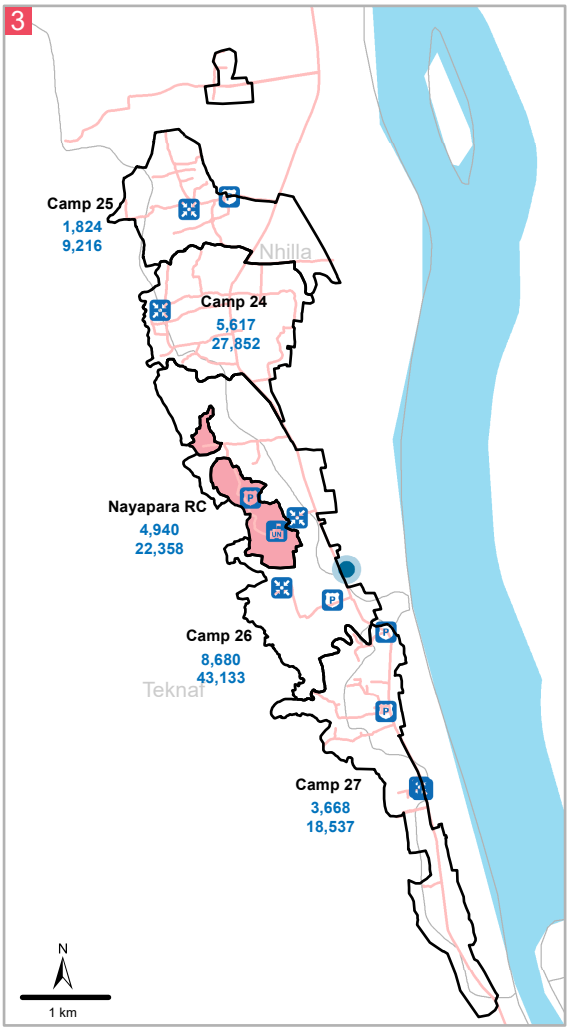

Legend

- Camp in Charge office
- Police Post
- UNHCR Office
- Transit Center
- Registration Center
- Main Road
- Camp Boundary
- Union Boundary
- International Boundary
- Registered Camp

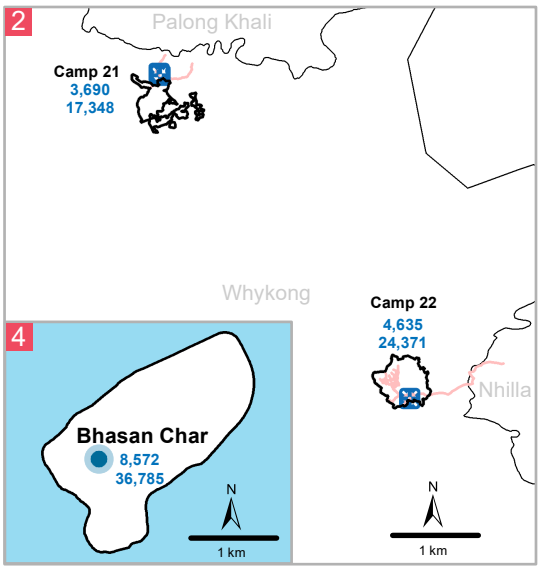

The Boundary & names shown & the designations used on this map do not imply official endorsement or acceptance by the United Nations

Creation date: 28 February 2025
Source: GoB - UNHCR Joint Registration Exercise

ROHINGYA REFUGEE RESPONSE - BANGLADESH

Refugee Population Density Map

as of 28 February 2025

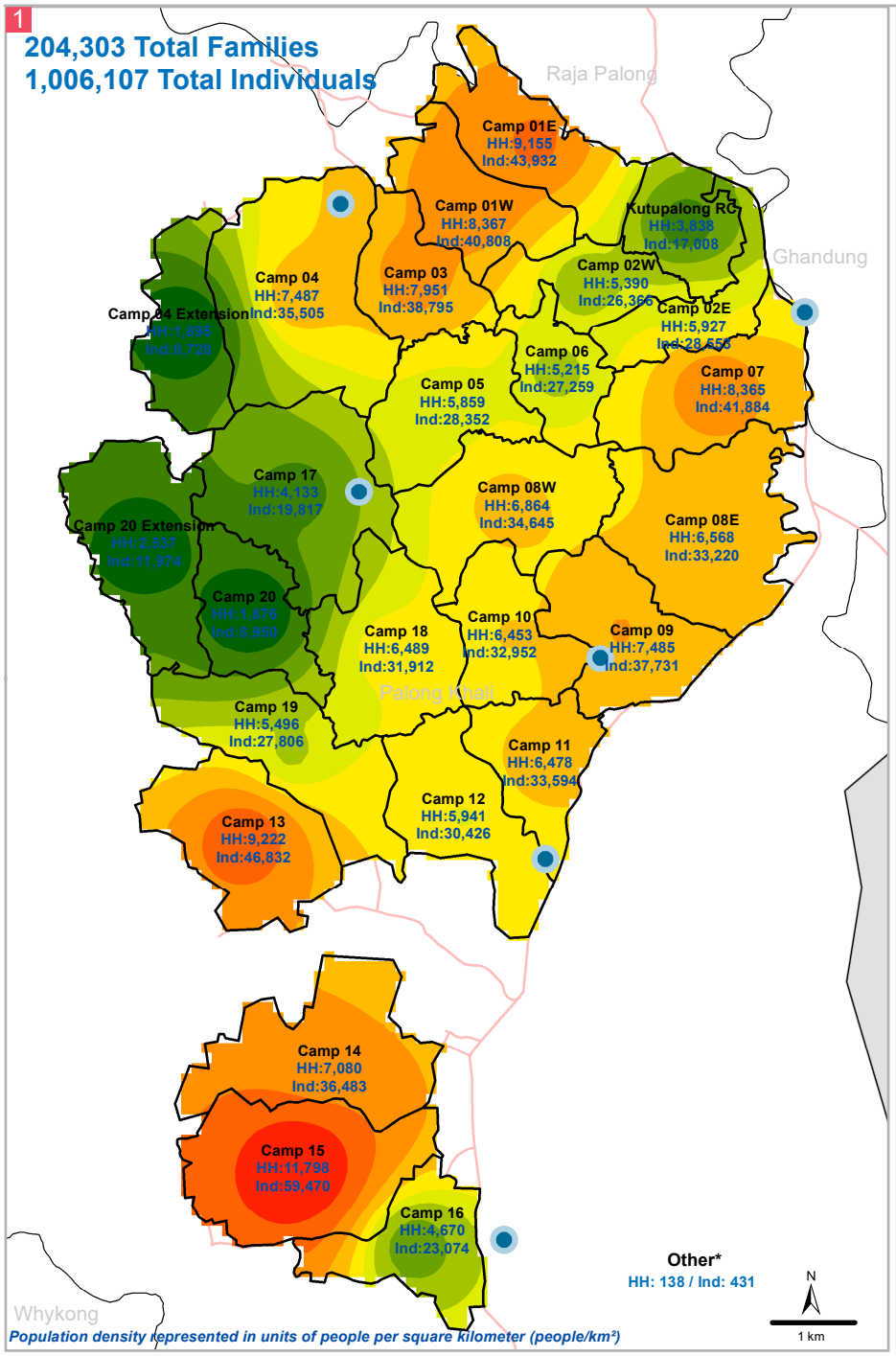

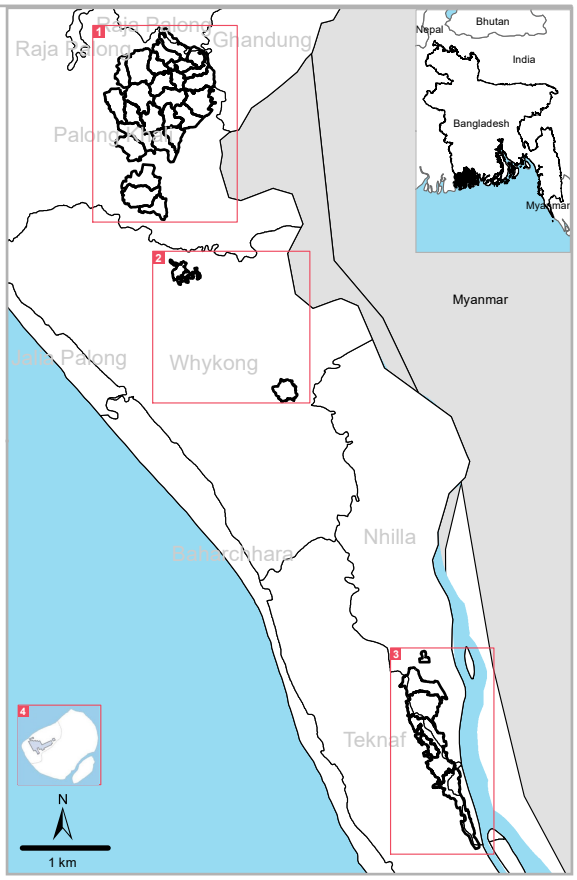

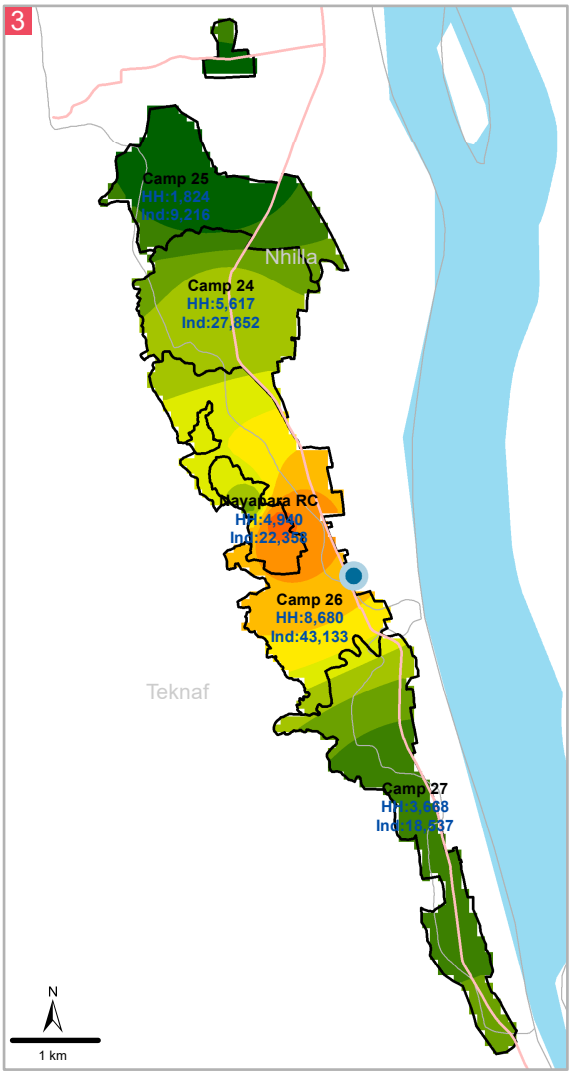

Legend

- Registration Site
- Main Road
- Camp Boundary
- Union Boundary
- International Boundary

Density range

8,000 - 15,000	28,001 - 31,001
15,001 - 20,000	31,001 - 34,000
20,001 - 23,000	34,001 - 39,000
23,001 - 26,000	39,001 - 46,000
26,001 - 28,000	46,001 - 60,000

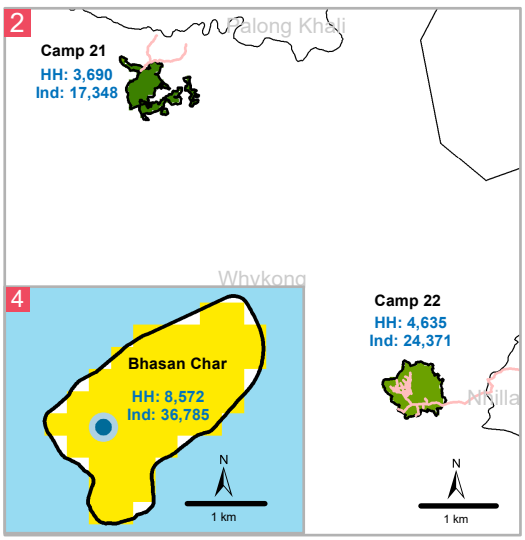

The Boundary & names shown & the designations used on this map do not imply official endorsement or acceptance by the United Nations

Creation date: 28 February 2025
Source: GoB - UNHCR Joint Registration Exercise